
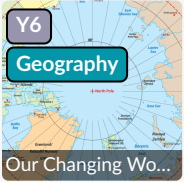



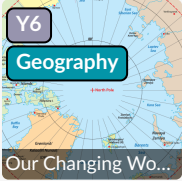



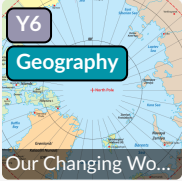



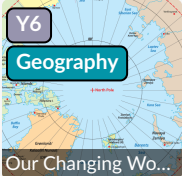








CurriculumPRO [Geography]


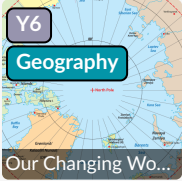

	<div><div>Y6</div><div>History</div><div>Maafa</div></div>	<div><div>Y6</div><div>Geography</div><div>Our Changing Wo...</div></div>	<div><div>Y6</div><div>Geography</div><div>Frozen Kingdoms</div></div>	<div><div>Y6</div><div>History</div><div>Britain at War</div></div>
Climate and weather		<div><div>climate change</div><div>cyclone</div><div>drought</div><div>extreme temperature</div><div>extreme weather event</div><div>flood</div><div>heatwave</div><div>hurricane</div><div>landslide</div><div>sandstorm</div><div>severe storm</div><div>typhoon</div><div>wildfire</div></div>	<div><div>diet</div><div>insulate</div><div>lifestyle</div><div>nomadic</div><div>settlement</div><div>transport</div></div>	
Compare and contrast			<div><div>climate</div><div>climate zone</div><div>hemisphere</div><div>human</div><div>human feature</div><div>physical feature</div><div>polar</div><div>precipitation</div><div>season</div><div>summer</div><div>topography</div><div>vegetation</div><div>wildlife</div><div>winter</div></div>	
Data analysis		<div><div>analyse</div><div>collate</div><div>conclusion</div><div>data</div><div>data collection</div><div>developing country</div><div>factsheet</div><div>findings</div><div>Global Climate Risk Index</div><div>graph</div><div>improvement</div><div>interviewee</div><div>locality</div><div>poverty</div><div>ranking</div><div>report</div><div>survey</div><div>survey data</div><div>traffic data</div></div>		

				
Environment		<div> <div>alpine tundra</div> <div>aquatic biome</div> <div>Arctic tundra</div> <div>atmosphere</div> <div>biome</div> <div>burning fossil fuels</div> <div>carbon dioxide</div> <div>climate</div> <div>climate change</div> <div>climate zone</div> <div>deforestation</div> <div>desert biome</div> <div>extreme weather</div> <div>forest biome</div> <div>freshwater</div> <div>global warming</div> <div>grassland biome</div> <div>greenhouse effect</div> <div>habitat destruction</div> <div>human activity</div> <div>interconnection</div> <div>marine region</div> <div>overpopulation</div> <div>population</div> <div>rearing livestock</div> <div>savannah</div> <div>temperate grassland</div> <div>tundra biome</div> <div>weather conditions</div> <div>weather pattern</div> </div>	<div> <div>carbon footprint</div> <div>climate</div> <div>climate change</div> <div>deforestation</div> <div>drought</div> <div>extinction</div> <div>extreme weather</div> <div>flood</div> <div>fossil fuel</div> <div>global warming</div> <div>greenhouse effect</div> <div>population</div> <div>recycle</div> <div>reduce</div> <div>renewable</div> <div>reuse</div> <div>sustainable</div> </div>	
Fieldwork		<div> <div>aerial photograph</div> <div>conclusion</div> <div>data collection</div> <div>enquiry</div> <div>evidence</div> <div>fieldwork</div> <div>geographical enquiry</div> <div>local area</div> <div>locality</div> <div>observation</div> <div>pattern</div> <div>report</div> <div>sketch map</div> </div>	<div> <div>analyse</div> <div>collect</div> <div>compare</div> <div>data</div> <div>enquiry</div> <div>research</div> </div>	
Geographical change			<div> <div>animal</div> <div>litter</div> <div>plant</div> <div>pollution</div> <div>protect</div> <div>tourism</div> <div>vandalism</div> </div>	
Geographical resources		<div> <div>atlas</div> <div>large scale map</div> <div>map</div> <div>Ordnance Survey Explorer map</div> <div>scale</div> <div>scale bar</div> <div>scale ratio</div> <div>small scale map</div> </div>	<div> <div>map</div> <div>satellite map</div> </div>	

				
Human features and landmarks	<div>church</div> <div>city</div> <div>farm</div> <div>indigenous</div> <div>industry</div> <div>mosque</div> <div>population</div> <div>rural</div> <div>settlement</div> <div>urban</div>	<div>customer service</div> <div>farming</div> <div>fishing</div> <div>industry</div> <div>manufacturing</div> <div>mining</div> <div>occupation</div> <div>quarrying</div> <div>retail</div> <div>tourism</div> <div>transportation</div>	<div>home</div> <div>indigenous</div> <div>nomadic</div> <div>population</div> <div>settlement</div> <div>tradition</div> <div>village</div>	
Location		<div>Antarctic Circle</div> <div>Arctic Circle</div> <div>equator</div> <div>geographical feature</div> <div>globe</div> <div>GMT</div> <div>Greenwich Mean Time</div> <div>line of latitude</div> <div>line of longitude</div> <div>location</div> <div>meridian</div> <div>Northern Hemisphere</div> <div>North Pole</div> <div>Prime Meridian</div> <div>Southern Hemisphere</div> <div>South Pole</div> <div>time zone</div> <div>Tropic of Cancer</div> <div>Tropic of Capricorn</div>	<div>Antarctic Circle</div> <div>Arctic Circle</div> <div>degree</div> <div>equator</div> <div>latitude</div> <div>location</div> <div>longitude</div> <div>Northern Hemisphere</div> <div>North Pole</div> <div>polar day</div> <div>polar night</div> <div>Prime Meridian</div> <div>Southern Hemisphere</div> <div>South Pole</div> <div>Tropic of Cancer</div> <div>Tropic of Capricorn</div>	
Maps		<div>contour line</div> <div>easting</div> <div>four-figure grid reference</div> <div>geographical feature</div> <div>grid reference</div> <div>hill</div> <div>human feature</div> <div>icon</div> <div>key</div> <div>location</div> <div>mountain</div> <div>northing</div> <div>Ordnance Survey map</div> <div>peak</div> <div>physical feature</div> <div>sea level</div> <div>six-figure grid reference</div> <div>slope</div> <div>symbol</div> <div>topography</div> <div>two-dimensional representation</div>	<div>degree</div> <div>globe</div> <div>lines of latitude</div> <div>lines of longitude</div> <div>map</div>	

	<div><div>Y6</div><div>History</div><div>Maafa</div></div>	<div><div>Y6</div><div>Geography</div><div>Our Changing Wo...</div></div>	<div><div>Y6</div><div>Geography</div><div>Frozen Kingdoms</div></div>	<div><div>Y6</div><div>History</div><div>Britain at War</div></div>
Natural and man-made materials			<div><div>freshwater</div><div>ice</div><div>iceberg</div><div>natural resources</div><div>pollution</div><div>salt water</div><div>sea ice</div><div>snow</div></div>	
Physical features			<div><div>boreal forest</div><div>glacier</div><div>iceberg</div><div>ice field</div><div>ice shelf</div><div>mountain</div><div>tundra</div></div>	
Position		<div><div>coordinate</div><div>degree</div><div>east</div><div>equator</div><div>horizontally</div><div>latitude</div><div>longitude</div><div>north</div><div>Northern Hemisphere</div><div>position</div><div>Prime Meridian</div><div>south</div><div>Southern Hemisphere</div><div>vertically</div><div>west</div></div>		
Settlements and land use	<div><div>crops</div><div>diverse</div><div>farming</div><div>fishing industry</div><div>language</div><div>mine</div><div>mining</div><div>natural resource</div><div>population</div><div>rural</div><div>tribe</div><div>urban</div></div>		<div><div>commercial</div><div>energy</div><div>extract</div><div>forest</div><div>gas reserve</div><div>hydropower</div><div>mine</div><div>natural resource</div><div>oil reserve</div><div>plantation</div></div>	

	<div><div>Y6</div><div>History</div><div>Maafa</div></div>	<div><div>Y6</div><div>Geography</div><div>Our Changing Wo...</div></div>	<div><div>Y6</div><div>Geography</div><div>Frozen Kingdoms</div></div>	<div><div>Y6</div><div>History</div><div>Britain at War</div></div>
Significant places		<div><div>China</div><div>economy</div><div>Ecuador</div><div>export</div><div>farming</div><div>fossil fuel</div><div>Germany</div><div>import</div><div>industry</div><div>manufacturing</div><div>mining</div><div>natural resource</div><div>ore</div><div>Russia</div><div>Saudi Arabia</div><div>shipping</div><div>trade</div></div>	<div><div>energy</div><div>industry</div><div>natural resource</div></div>	
Sustainability		<div><div>agricultural runoff</div><div>biodiversity</div><div>biome</div><div>carbon footprint</div><div>clearcutting</div><div>contour strip cropping</div><div>deforestation</div><div>depletion</div><div>ecosystem</div><div>endangered species</div><div>erosion</div><div>ethical</div><div>food chain</div><div>forestry</div><div>fossil fuel</div><div>global warming</div><div>habitat</div><div>irrigation</div><div>metal ore</div><div>mining</div><div>monoculture</div><div>natural resource management</div><div>oppose</div><div>pesticide</div><div>pollution</div><div>recycle</div><div>reduce</div><div>renewable energy</div><div>reuse</div><div>selective harvesting</div><div>support</div><div>sustainable</div></div>		
UK		<div><div>circular settlement</div><div>city</div><div>compact settlement</div><div>cross-shaped settlement</div><div>dispersed settlement</div><div>growth</div><div>hamlet</div><div>linear settlement</div><div>occupation</div><div>rural</div><div>settlement</div><div>town</div><div>T-shaped settlement</div><div>urban</div><div>village</div><div>Y-shaped settlement</div></div>		

	 <p>Y6 History Maafa</p>	 <p>Y6 Geography Our Changing Wo...</p>	 <p>Y6 Geography Frozen Kingdoms</p>	 <p>Y6 History Britain at War</p>
World				<div>alliance</div> <div>British Commonwealth of Nations</div> <div>world</div>

